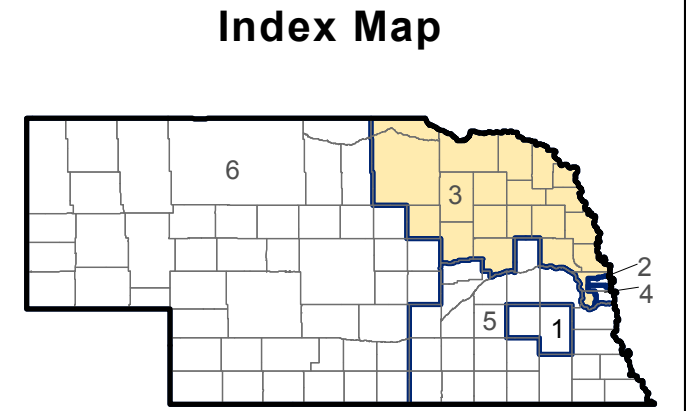
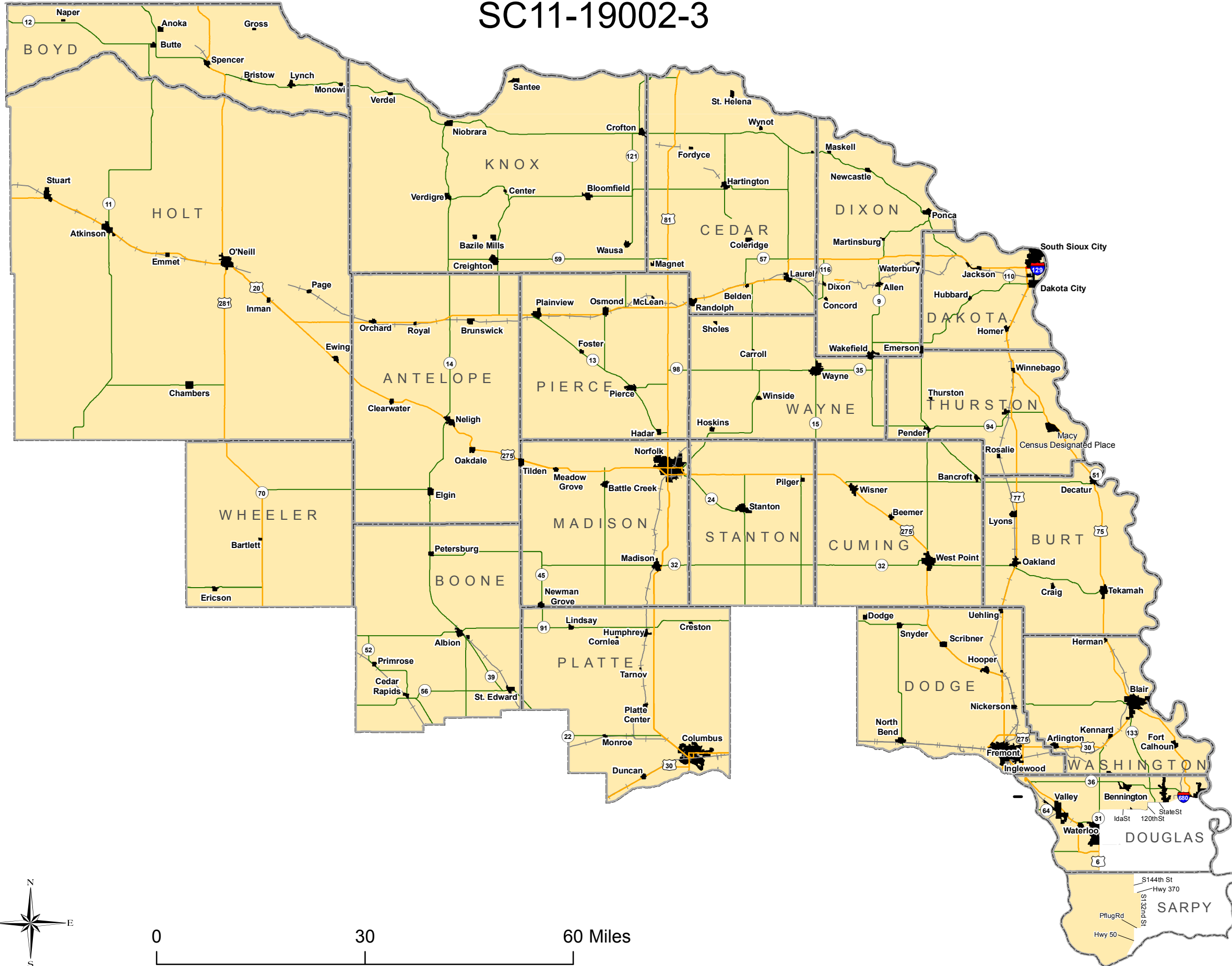


Supreme Court District 3 - LB 699 (2011)

SC11-19002-3





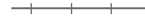





District 3 Statistics

	Total Population	Percent Population	Voting Age	Percent Voting Age
White	260,740	86.81%	198,942	89.81%
Black	2,795	0.93%	1,887	0.85%
Hispanic	25,621	8.53%	14,325	6.47%
Native Amer.	6,637	2.21%	3,863	1.74%
Asian	2,163	0.72%	1,484	0.67%
Total Minority	39,607	13.19%	22,563	10.19%
TOTAL	300,347	100.00%	221,505	100.00%

Population Deviation = -4,043
Percent Deviation = -1.33%

Symbology

-  Interstates
-  U.S. Highways
-  State Highways
-  Roads
-  Railroads
-  Supreme Court District
-  County Boundary
-  City or Village

Sup 3-19002 (Proposed Amendment, 5-16-2011)
U.S. Bureau of the Census (Population Data), 2010

GIS

Geographic Information Systems
Map Created by: Trisha Schlake and Jack Dohrman
Source: U.S. Census Bureau
Date Created: 5-17-2011

