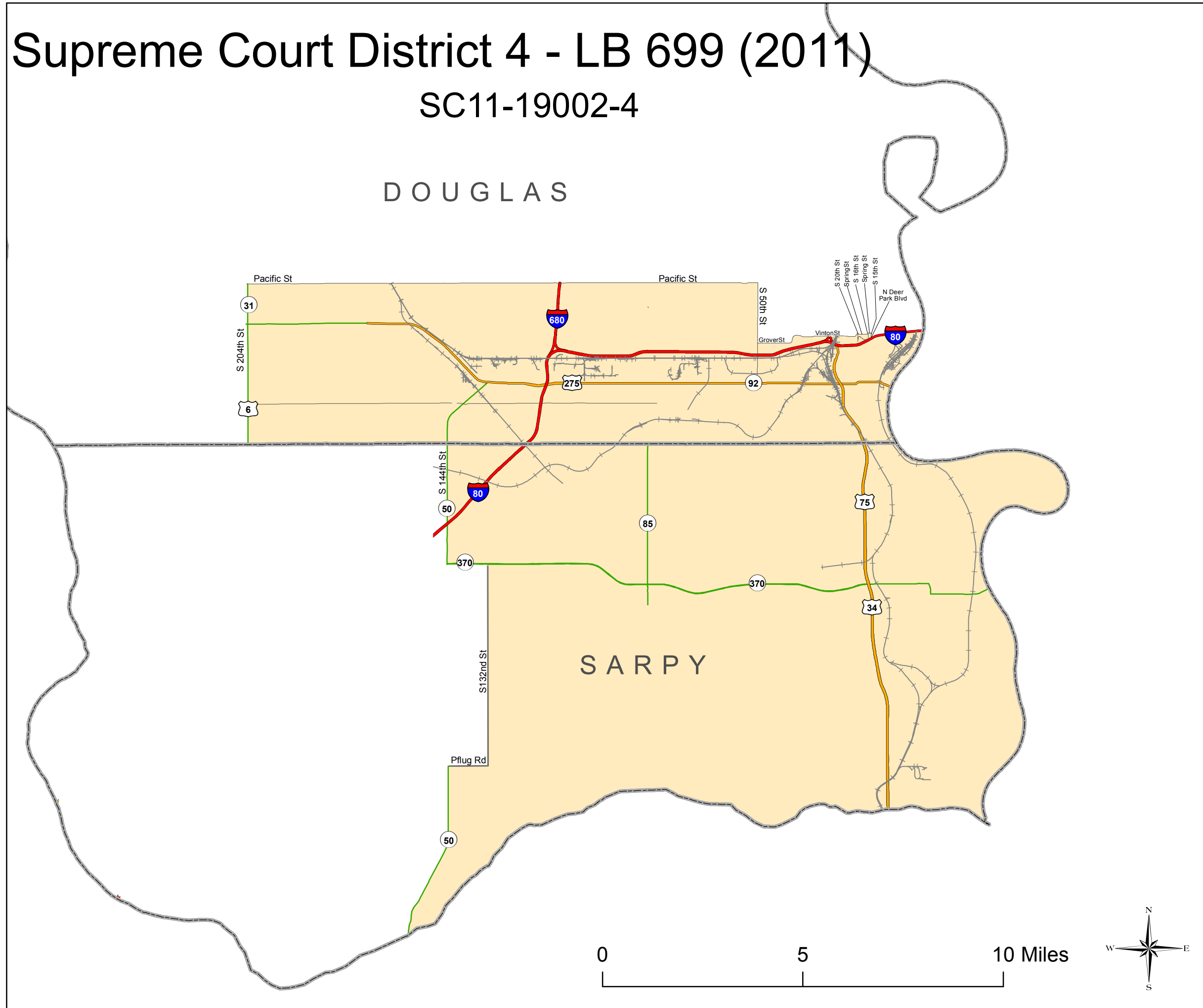


Supreme Court District 4 - LB 699 (2011)

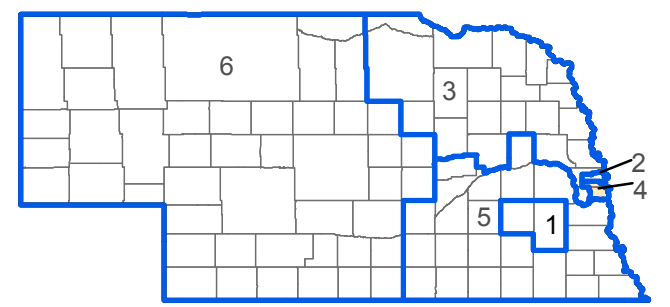
SC11-19002-4

DOUGLAS

SARPY



Index Map












District 4 Statistics

	Total Population	Percent Population	Voting Age	Percent Voting Age
White	242,463	78.81%	184,645	82.40%
Black	11,901	3.87%	7,889	3.52%
Hispanic	38,411	12.49%	22,684	10.12%
Native Amer.	1,898	0.62%	1,219	0.54%
Asian	7,233	2.35%	5,324	2.38%
Total Minority	65,186	21.19%	39,428	17.60%
TOTAL	307,649	100.00%	224,073	100.00%

Population Deviation = +3259
Percent Deviation = +1.07%

Symbology

-  Interstates
-  U.S. Highways
-  State Highways
-  Roads
-  Railroads
-  Precinct Boundary
-  Supreme Court District
-  County Boundary
-  City or Village

Sup 3-19002 (Proposed Amendment, 5-16-2011)
U.S. Bureau of the Census (Population Data), 2010

GIS

Geographic Information Systems
Map Created by: Trisha Schlake and Jack Dohrman
Source: U.S. Census Bureau
Date Created: 5-17-2011

