# Nebraska Legislative District 1

LEG21-13001-1

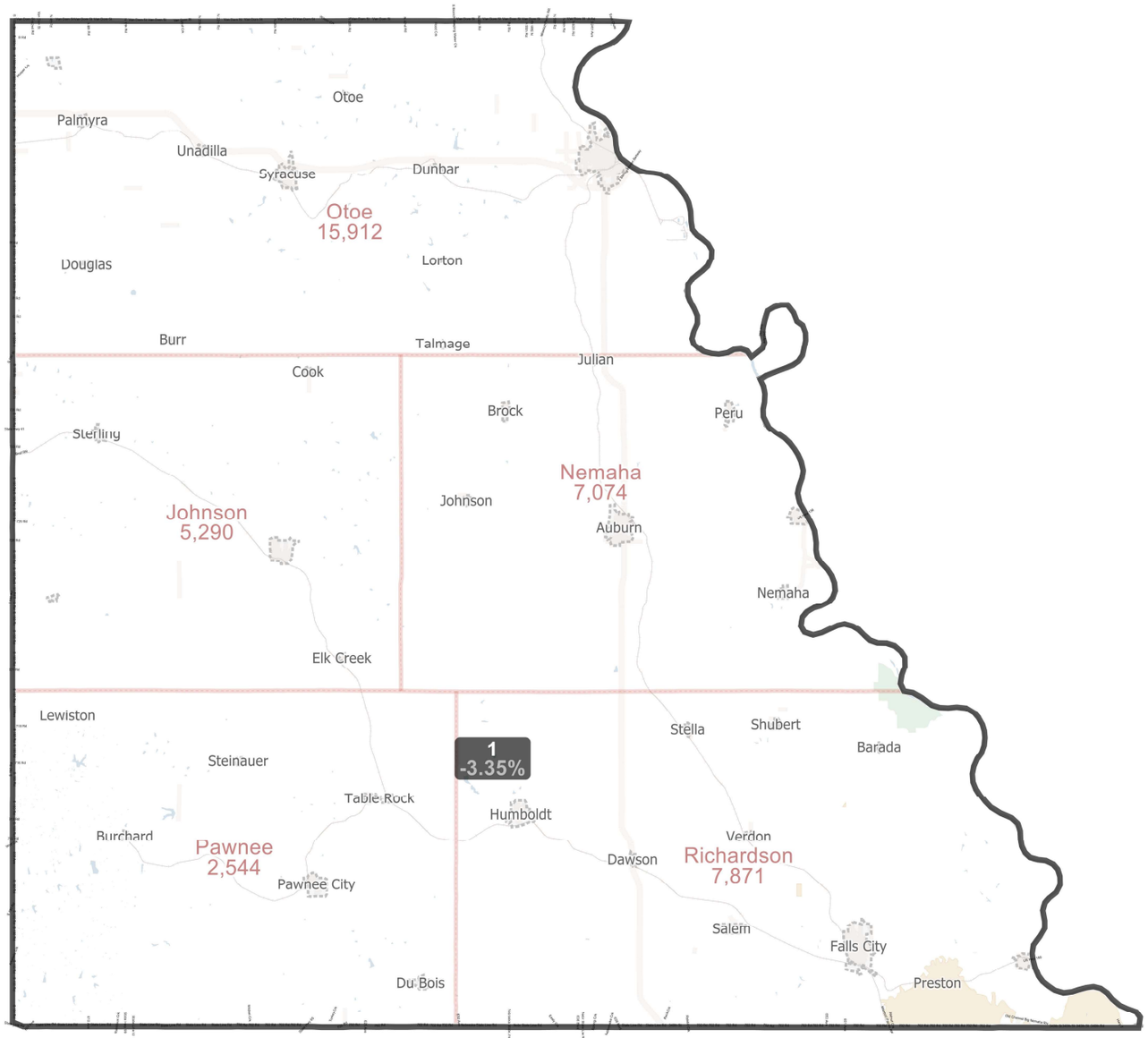


©2021 CALIPER; ©2020 HERE

## District 1 Statistics

| Field | Value |
|---|---|
| District | 1 |
| Population | 38691 |
| Deviation | -1,340 |
| % Deviation | -3.35% |
| 18+_Pop | 29984 |
| % 18+_Pop | 77.5% |
| 18+_Wht | 27120 |
| % 18+_Wht | 90.45% |
| H18+_Pop | 1478 |
| % H18+_Pop | 4.93% |
| 18+_Blk | 457 |
| % 18+_Blk | 1.52% |
| 18+_WhtBlk | 81 |
| % 18+_WhtBlk | 0.27% |
| 18+_Ind | 287 |
| % 18+_Ind | 0.96% |
| 18+_Asn | 187 |
| % 18+_Asn | 0.62% |
| 18+_Hwn | 2 |
| % 18+_Hwn | 0.01% |
| 18+_Oth | 805 |

LEG21-13001-1 (Wayne Proposal, 9/9/21)
U.S. Bureau of the Census (Population Data), 2020

LEGISLATIVE RESEARCH OFFICE

Created by - Legislative Research Office GIS
Source - U.S. Census Bureau
Date - September 10, 2021

# Nebraska Legislative District 2

LEG21-13001-2

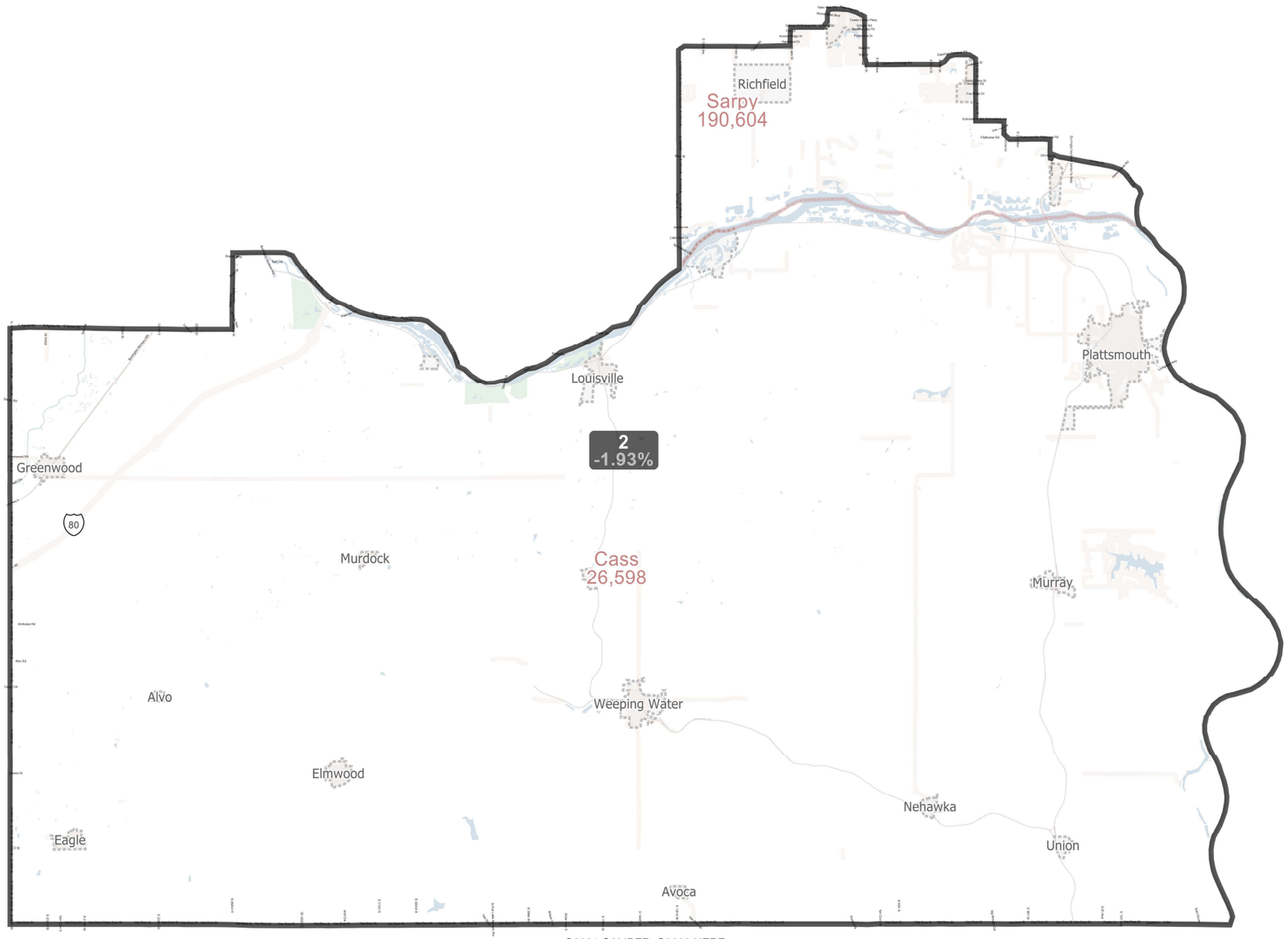


©2021 CALIPER; ©2020 HERE

## District 2 Statistics

| Field | Value |
|---|---|
| District | 2 |
| Population | 39259 |
| Deviation | -772 |
| % Deviation | -1.93% |
| 18+_Pop | 29249 |
| % 18+_Pop | 74.5% |
| 18+_Wht | 26744 |
| % 18+_Wht | 91.44% |
| H18+_Pop | 1129 |
| % H18+_Pop | 3.86% |
| 18+_Blk | 370 |
| % 18+_Blk | 1.27% |
| 18+_WhtBlk | 108 |
| % 18+_WhtBlk | 0.37% |
| 18+_Ind | 110 |
| % 18+_Ind | 0.38% |
| 18+_Asn | 228 |
| % 18+_Asn | 0.78% |
| 18+_Hwn | 15 |
| % 18+_Hwn | 0.05% |
| 18+_Oth | 356 |

LEG21-13001-2 (Wayne Proposal, 9/9/21)
U.S. Bureau of the Census (Population Data), 2020

LEGISLATIVE RESEARCH OFFICE

Created by - Legislative Research Office GIS
Source - U.S. Census Bureau
Date - September 10, 2021

# Nebraska Legislative District 3

LEG21-13001-3

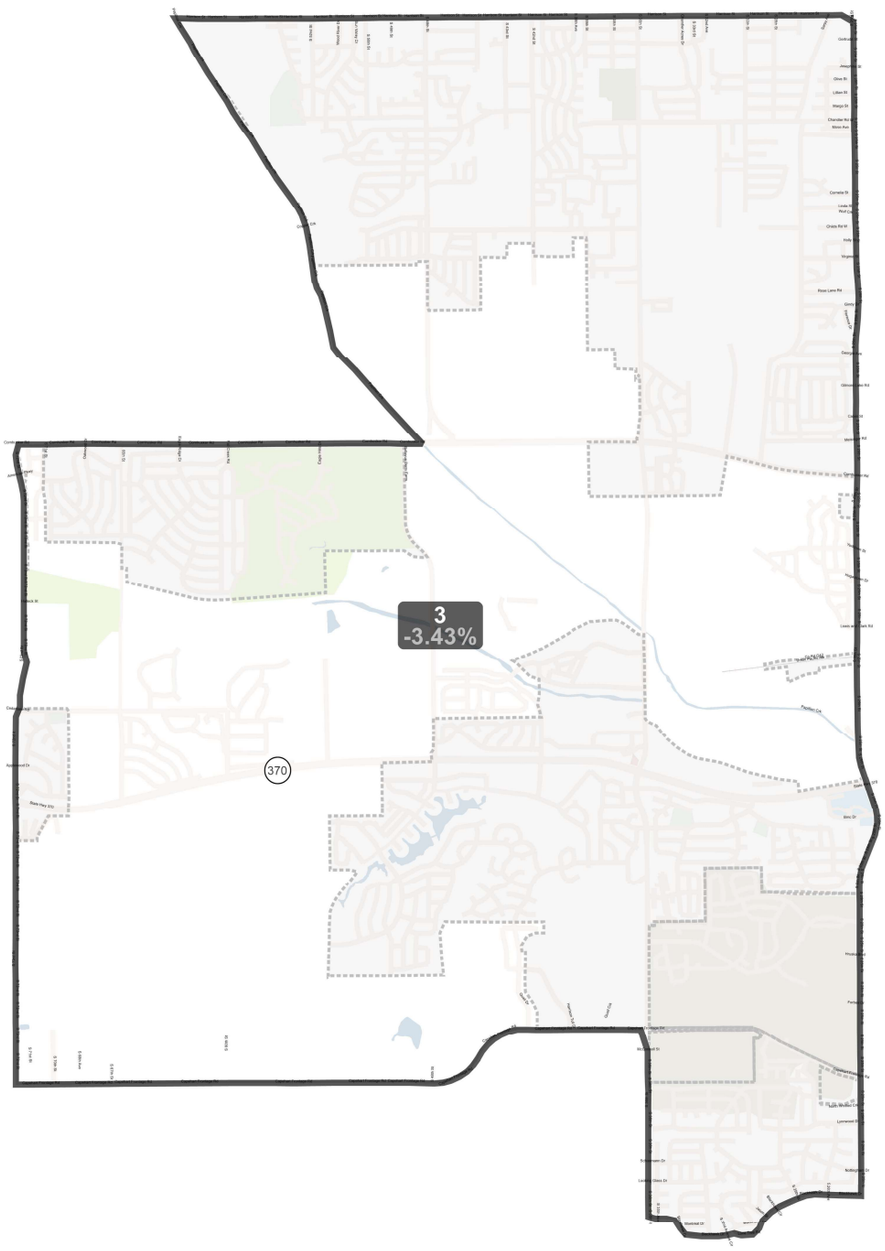


©2021 CALIPER; ©2020 HERE

## District 3 Statistics

| Field | Value |
|---|---|
| District | 3 |
| Population | 38656 |
| Deviation | -1,375 |
| % Deviation | -3.43% |
| 18+_Pop | 28363 |
| % 18+_Pop | 73.37% |
| 18+_Wht | 21527 |
| % 18+_Wht | 75.9% |
| H18+_Pop | 3995 |
| % H18+_Pop | 14.09% |
| 18+_Blk | 1521 |
| % 18+_Blk | 5.36% |
| 18+_WhtBlk | 211 |
| % 18+_WhtBlk | 0.74% |
| 18+_Ind | 197 |
| % 18+_Ind | 0.69% |
| 18+_Asn | 733 |
| % 18+_Asn | 2.58% |
| 18+_Hwn | 44 |
| % 18+_Hwn | 0.16% |
| 18+_Oth | 1622 |
| % 18+_Oth | 5.72% |
| ple in group quarters | 229 |
| ple in group quarters | 0.59% |
| Grp_Institutionalized | 228 |
| Grp_Institutionalized | 0.59% |
| _Noninstitutionalized | 1 |
| _Noninstitutionalized | 0% |
| InGrp_Correctional | 0 |
| % InGrp_Correctional | 0% |
| InGrp_Juvenile | 5 |
| % InGrp_Juvenile | 0.01% |
| InGrp_Nursing | 223 |
| % InGrp_Nursing | 0.58% |
| InGrp_College | 0 |
| % InGrp_College | 0% |
| InGrp_Military | 0 |
| % InGrp_Military | 0% |

LEG21-13001-3
(Wayne Proposal, 9/9/21)
U.S. Bureau of the Census
(Population Data), 2020

LEGISLATIVE RESEARCH OFFICE

Created by - Legislative Research Office GIS
Source - U.S. Census Bureau
Date - September 10, 2021

# Nebraska Legislative District 4

LEG21-13001-4

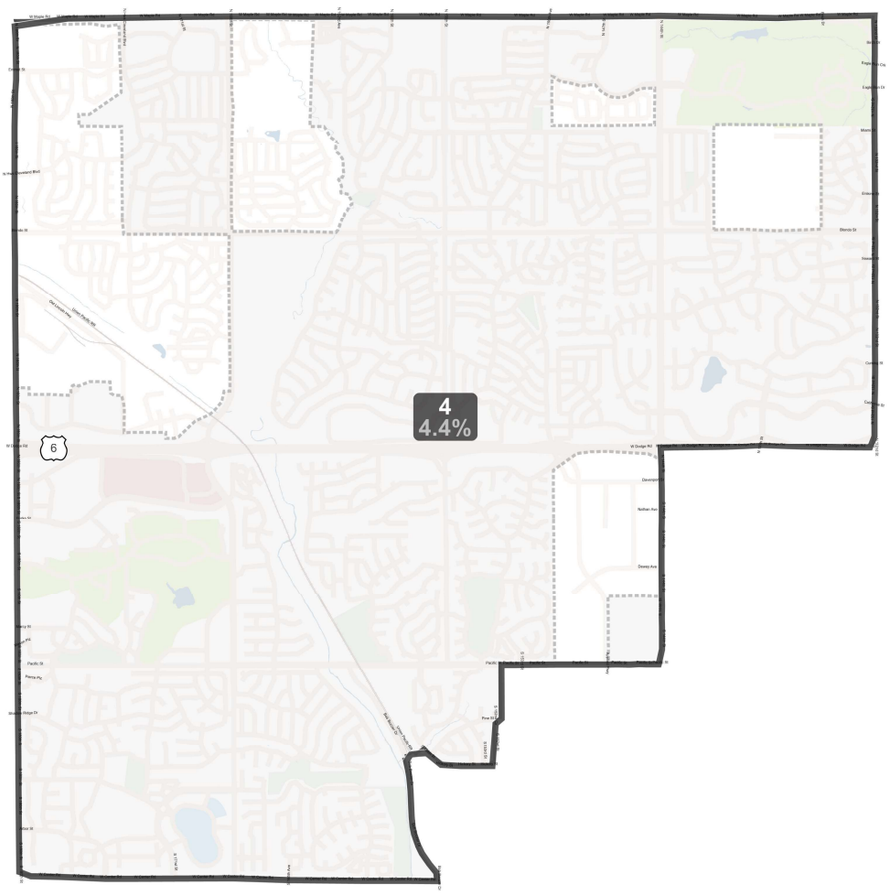


©2021 CALIPER; ©2020 HERE

## District 4 Statistics

| Field | Value |
|---|---|
| District | 4 |
| Population | 41791 |
| Deviation | 1,760 |
| % Deviation | 4.4% |
| 18+_Pop | 30697 |
| % 18+_Pop | 73.45% |
| 18+_Wht | 26827 |
| % 18+_Wht | 87.39% |
| H18+_Pop | 1033 |
| % H18+_Pop | 3.37% |
| 18+_Blk | 664 |
| % 18+_Blk | 2.16% |
| 18+_WhtBlk | 114 |
| % 18+_WhtBlk | 0.37% |
| 18+_Ind | 46 |
| % 18+_Ind | 0.15% |
| 18+_Asn | 1468 |
| % 18+_Asn | 4.78% |
| 18+_Hwn | 11 |
| % 18+_Hwn | 0.04% |
| 18+_Oth | 282 |
| % 18+_Oth | 0.92% |
| ple in group quarters | 46 |
| ple in group quarters | 0.11% |
| Grp_Institutionalized | 46 |
| Grp_Institutionalized | 0.11% |
| _Noninstitutionalized | 0 |
| _Noninstitutionalized | 0% |
| InGrp_Correctional | 0 |
| % InGrp_Correctional | 0% |
| InGrp_Juvenile | 0 |
| % InGrp_Juvenile | 0% |
| InGrp_Nursing | 46 |
| % InGrp_Nursing | 0.11% |
| InGrp_College | 0 |
| % InGrp_College | 0% |
| InGrp_Military | 0 |
| % InGrp_Military | 0% |

LEG21-13001-4
(Wayne Proposal, 9/9/21)
U.S. Bureau of the Census
(Population Data), 2020

LEGISLATIVE RESEARCH OFFICE

Created by - Legislative Research Office GIS
Source - U.S. Census Bureau
Date - September 10, 2021

# Nebraska Legislative District 5

LEG21-13001-5

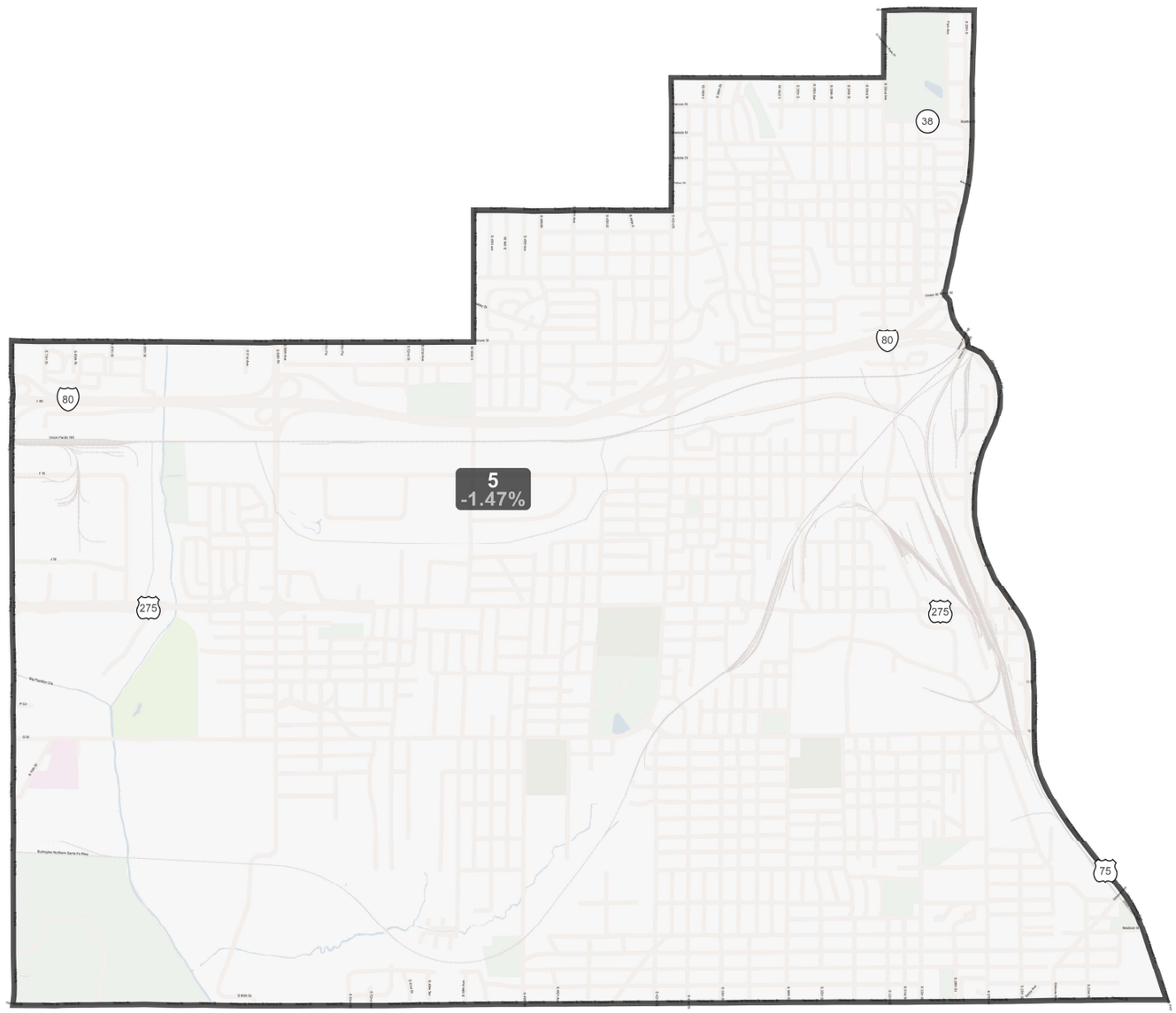


©2021 CALIPER; ©2020 HERE

## District 5 Statistics

| Field | Value |
|---|---|
| District | 5 |
| Population | 39441 |
| Deviation | -590 |
| % Deviation | -1.47% |
| 18+_Pop | 28064 |
| % 18+_Pop | 71.15% |
| 18+_Wht | 16124 |
| % 18+_Wht | 57.45% |
| H18+_Pop | 10826 |
| % H18+_Pop | 38.58% |
| 18+_Blk | 1534 |
| % 18+_Blk | 5.47% |
| 18+_WhtBlk | 197 |
| % 18+_WhtBlk | 0.7% |
| 18+_Ind | 676 |
| % 18+_Ind | 2.41% |
| 18+_Asn | 278 |
| % 18+_Asn | 0.99% |
| 18+_Hwn | 23 |
| % 18+_Hwn | 0.08% |
| 18+_Oth | 5647 |

LEG21-13001-5 (Wayne Proposal, 9/9/21)
U.S. Bureau of the Census (Population Data), 2020

LEGISLATIVE RESEARCH OFFICE

Created by - Legislative Research Office GIS
Source - U.S. Census Bureau
Date - September 10, 2021

# Nebraska Legislative District 6

LEG21-13001-6

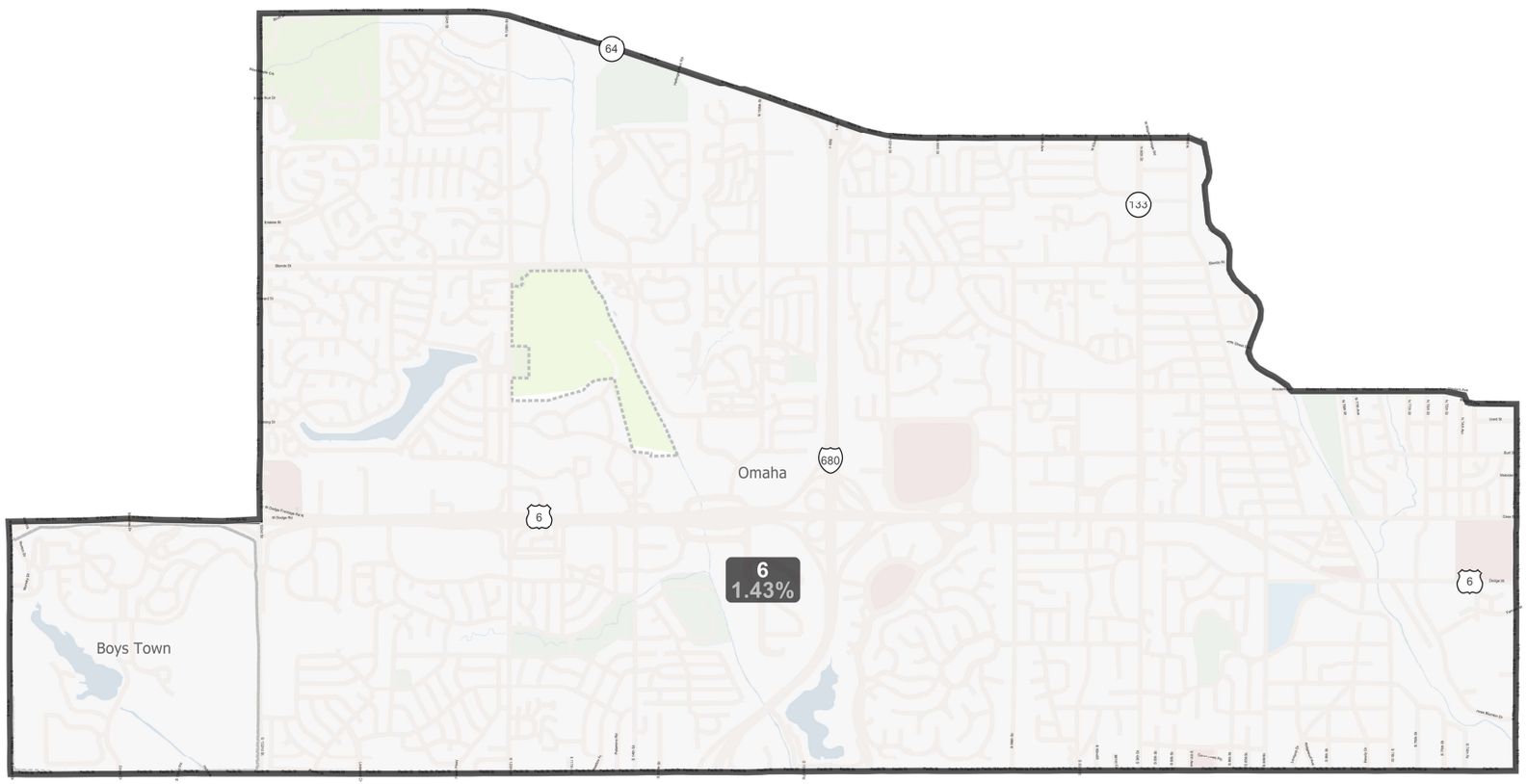


©2021 CALIPER; ©2020 HERE

## District 6 Statistics

| Field | Value |
|---|---|
| District | 6 |
| Population | 40602 |
| Deviation | 571 |
| % Deviation | 1.43% |
| 18+_Pop | 32422 |
| % 18+_Pop | 79.85% |
| 18+_Wht | 25678 |
| % 18+_Wht | 79.2% |
| H18+_Pop | 1702 |
| % H18+_Pop | 5.25% |
| 18+_Blk | 2504 |
| % 18+_Blk | 7.72% |
| 18+_WhtBlk | 226 |
| % 18+_WhtBlk | 0.7% |
| 18+_Ind | 125 |
| % 18+_Ind | 0.39% |
| 18+_Asn | 1755 |
| % 18+_Asn | 5.41% |
| 18+_Hwn | 17 |
| % 18+_Hwn | 0.05% |
| 18+_Oth | 665 |

LEG21-13001-6 (Wayne Proposal, 9/9/21)
U.S. Bureau of the Census (Population Data), 2020

LEGISLATIVE RESEARCH OFFICE

Created by - Legislative Research Office GIS
Source - U.S. Census Bureau
Date - September 10, 2021

# Nebraska Legislative District 7

LEG21-13001-7

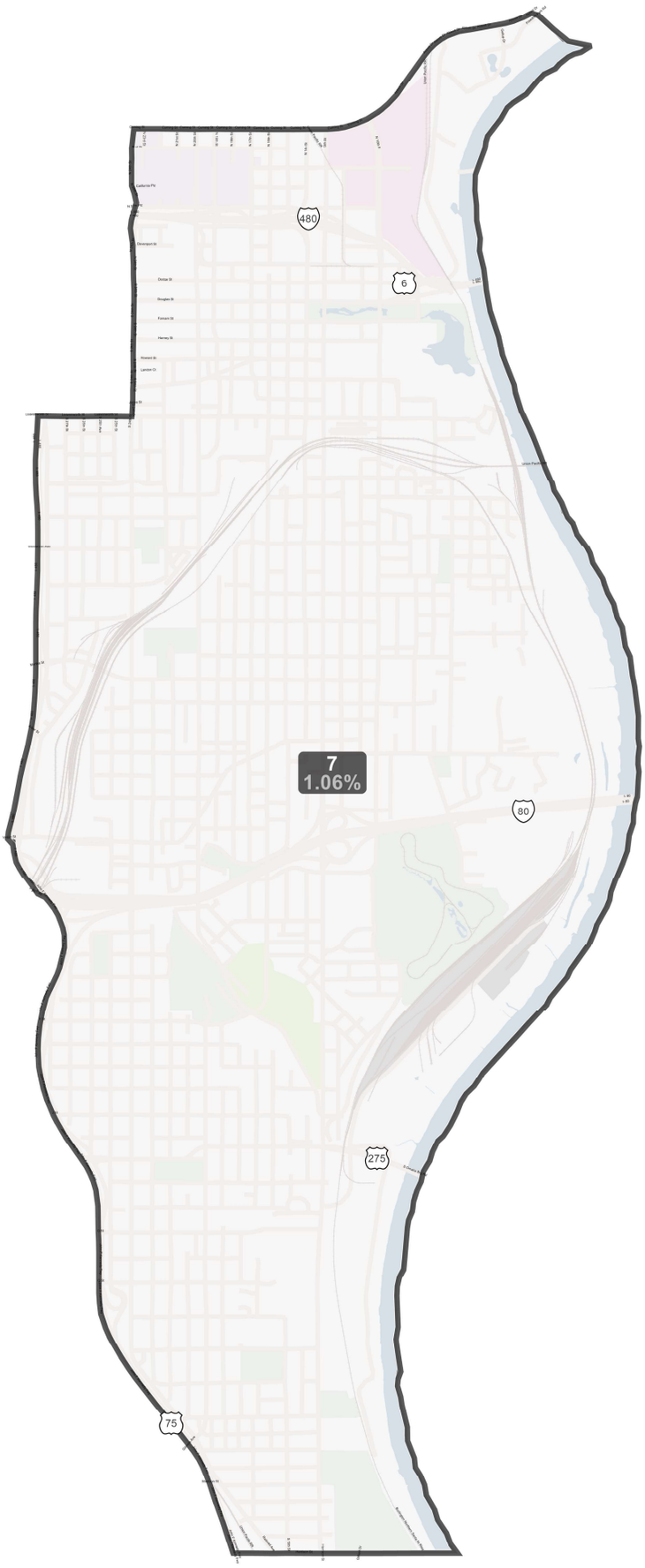


©2021 CALIPER; ©2020 HERE

## District 7 Statistics

| Field | Value |
|---|---|
| District | 7 |
| Population | 40454 |
| Deviation | 423 |
| % Deviation | 1.06% |
| 18+_Pop | 29954 |
| % 18+_Pop | 74.04% |
| 18+_Wht | 15519 |
| % 18+_Wht | 51.81% |
| H18+_Pop | 12903 |
| % H18+_Pop | 43.08% |
| 18+_Blk | 2096 |
| % 18+_Blk | 7% |
| 18+_WhtBlk | 229 |
| % 18+_WhtBlk | 0.76% |
| 18+_Ind | 784 |
| % 18+_Ind | 2.62% |
| 18+_Asn | 645 |
| % 18+_Asn | 2.15% |
| 18+_Hwn | 31 |
| % 18+_Hwn | 0.1% |
| 18+_Oth | 6548 |
| % 18+_Oth | 21.86% |
| ple in group quarters | 2356 |
| ple in group quarters | 5.82% |
| Grp_Institutionalized | 1264 |
| Grp_Institutionalized | 3.12% |
| _Noninstitutionalized | 1092 |
| _Noninstitutionalized | 2.7% |
| InGrp_Correctional | 1111 |
| % InGrp_Corrcctional | 2.75% |
| InGrp_Juvenile | 0 |
| % InGrp_Juvenile | 0% |
| InGrp_Nursing | 153 |
| % InGrp_Nursing | 0.38% |
| InGrp_College | 991 |
| % InGrp_College | 2.45% |
| InGrp_Military | 0 |
| % InGrp_Military | 0% |

LEG21-13001-7
(Wayne Proposal, 9/9/21)
U.S. Bureau of the Census
(Population Data), 2020

LEGISLATIVE RESEARCH OFFICE

Created by - Legislative Research Office GIS
Source - U.S. Census Bureau
Date - September 10, 2021

# Nebraska Legislative District 8

LEG21-13001-8

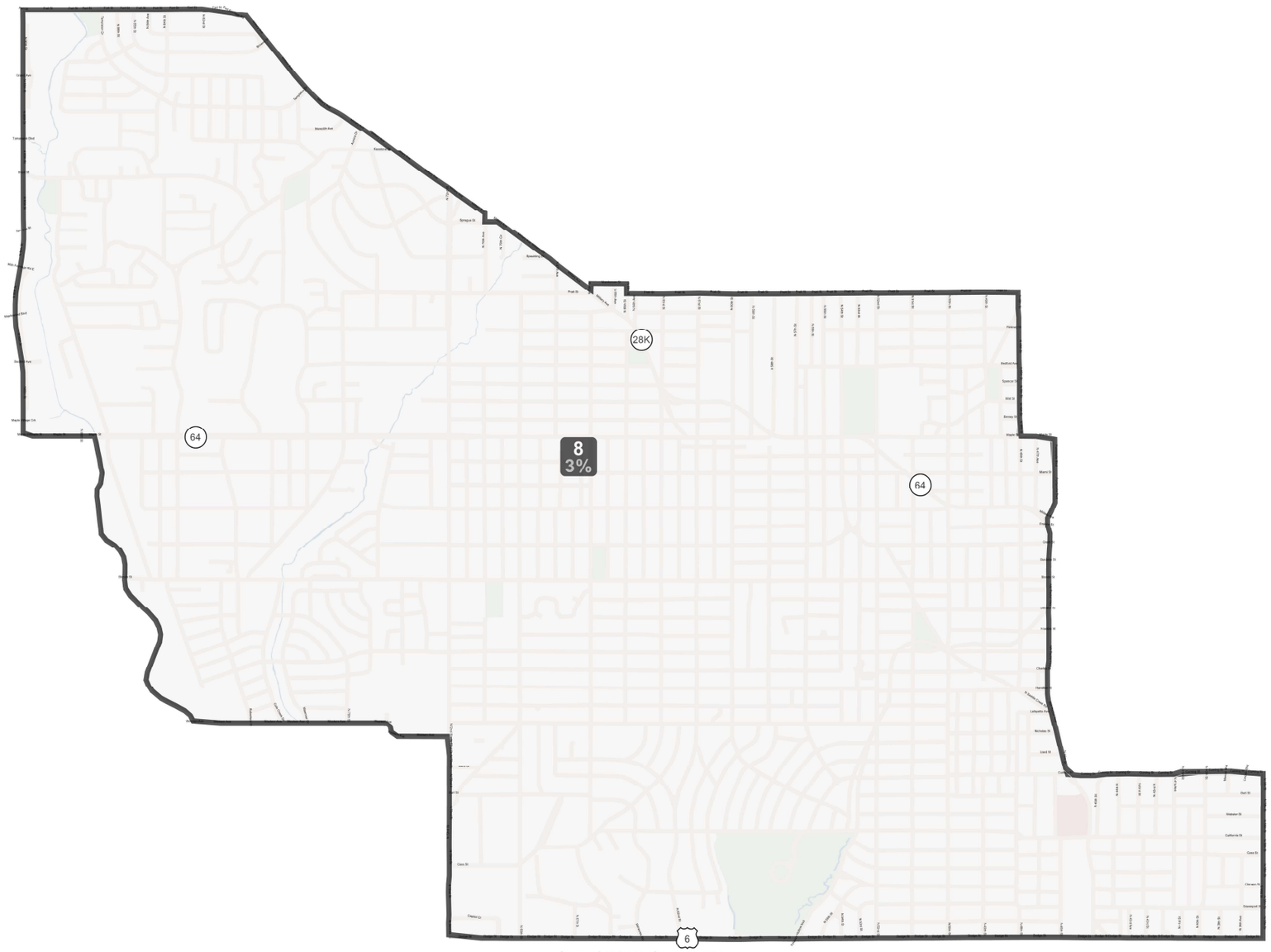


©2021 CALIPER; ©2020 HERE

## District 8 Statistics

| Field | Value |
|---|---|
| District | 8 |
| Population | 41232 |
| Deviation | 1,201 |
| % Deviation | 3% |
| 18+_Pop | 31927 |
| % 18+_Pop | 77.43% |
| 18+_Wht | 23788 |
| % 18+_Wht | 74.51% |
| H18+_Pop | 2192 |
| % H18+_Pop | 6.87% |
| 18+_Blk | 3530 |
| % 18+_Blk | 11.06% |
| 18+_WhtBlk | 279 |
| % 18+_WhtBlk | 0.87% |
| 18+_Ind | 285 |
| % 18+_Ind | 0.89% |
| 18+_Asn | 1511 |
| % 18+_Asn | 4.73% |
| 18+_Hwn | 18 |
| % 18+_Hwn | 0.06% |
| 18+_Oth | 895 |

LEG21-13001-8 (Wayne Proposal, 9/9/21)
U.S. Bureau of the Census (Population Data), 2020

LEGISLATIVE RESEARCH OFFICE

Created by - Legislative Research Office GIS
Source - U.S. Census Bureau
Date - September 10, 2021

# Nebraska Legislative District 9

LEG21-13001-9

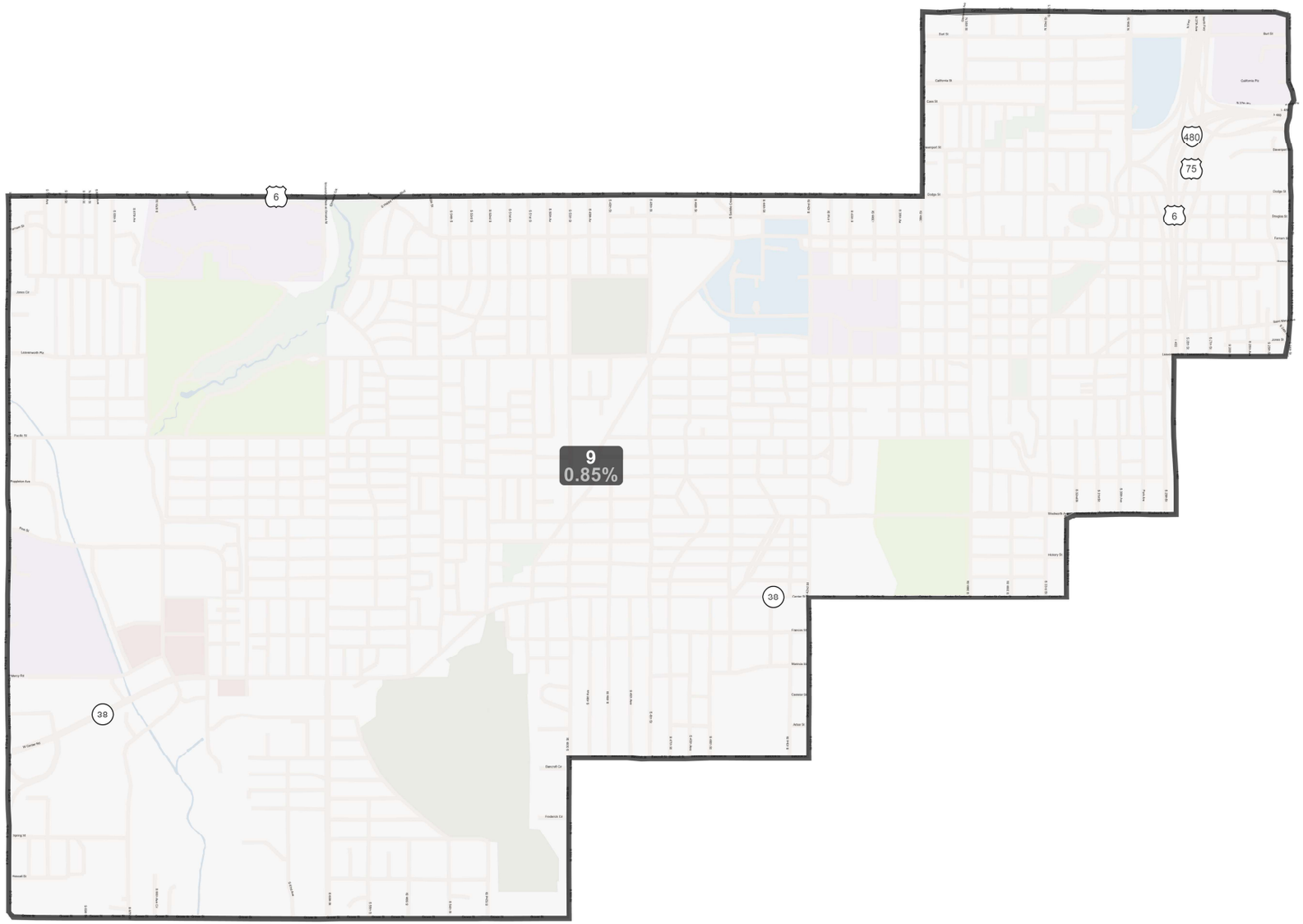


©2021 CALIPER; ©2020 HERE

## District 9 Statistics

| Field | Value |
|---|---|
| District | 9 |
| Population | 40371 |
| Deviation | 340 |
| % Deviation | 0.85% |
| 18+_Pop | 34055 |
| % 18+_Pop | 84.36% |
| 18+_Wht | 25544 |
| % 18+_Wht | 75.01% |
| H18+_Pop | 3719 |
| % H18+_Pop | 10.92% |
| 18+_Blk | 2214 |
| % 18+_Blk | 6.5% |
| 18+_WhtBlk | 223 |
| % 18+_WhtBlk | 0.65% |
| 18+_Ind | 310 |
| % 18+_Ind | 0.91% |
| 18+_Asn | 1802 |
| % 18+_Asn | 5.29% |
| 18+_Hwn | 33 |
| % 18+_Hwn | 0.1% |
| 18+_Oth | 1761 |

LEG21-13001-9 (Wayne Proposal, 9/9/21)
U.S. Bureau of the Census (Population Data), 2020

LEGISLATIVE RESEARCH OFFICE

Created by - Legislative Research Office GIS
Source - U.S. Census Bureau
Date - September 10, 2021

# Nebraska Legislative District 10

LEG21-13001-10

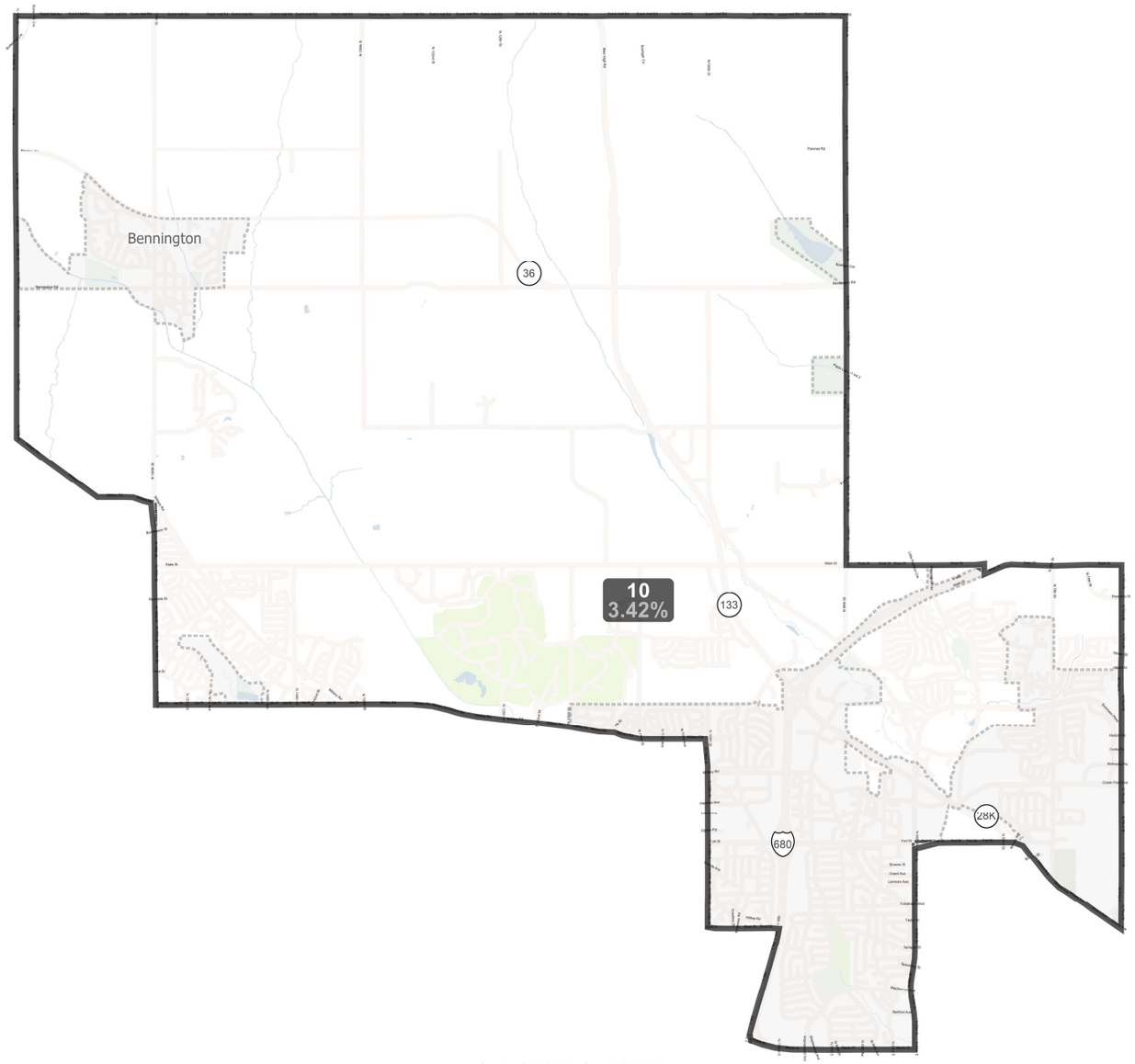


©2021 CALIPER; ©2020 HERE

## District 10 Statistics

| Field | Value |
|---|---|
| District | 10 |
| Population | 41400 |
| Deviation | 1,369 |
| % Deviation | 3.42% |
| 18+_Pop | 29882 |
| % 18+_Pop | 72.18% |
| 18+_Wht | 20703 |
| % 18+_Wht | 69.28% |
| H18+_Pop | 1867 |
| % H18+_Pop | 6.25% |
| 18+_Blk | 4370 |
| % 18+_Blk | 14.62% |
| 18+_WhtBlk | 296 |
| % 18+_WhtBlk | 0.99% |
| 18+_Ind | 195 |
| % 18+_Ind | 0.65% |
| 18+_Asn | 2038 |
| % 18+_Asn | 6.82% |
| 18+_Hwn | 27 |
| % 18+_Hwn | 0.09% |
| 18+_Oth | 832 |

LEG21-13001-10 (Wayne Proposal, 9/9/21)
U.S. Bureau of the Census (Population Data), 2020

LEGISLATIVE RESEARCH OFFICE

Created by - Legislative Research Office GIS
Source - U.S. Census Bureau
Date - September 10, 2021

# Nebraska Legislative District 11

LEG21-13001-11

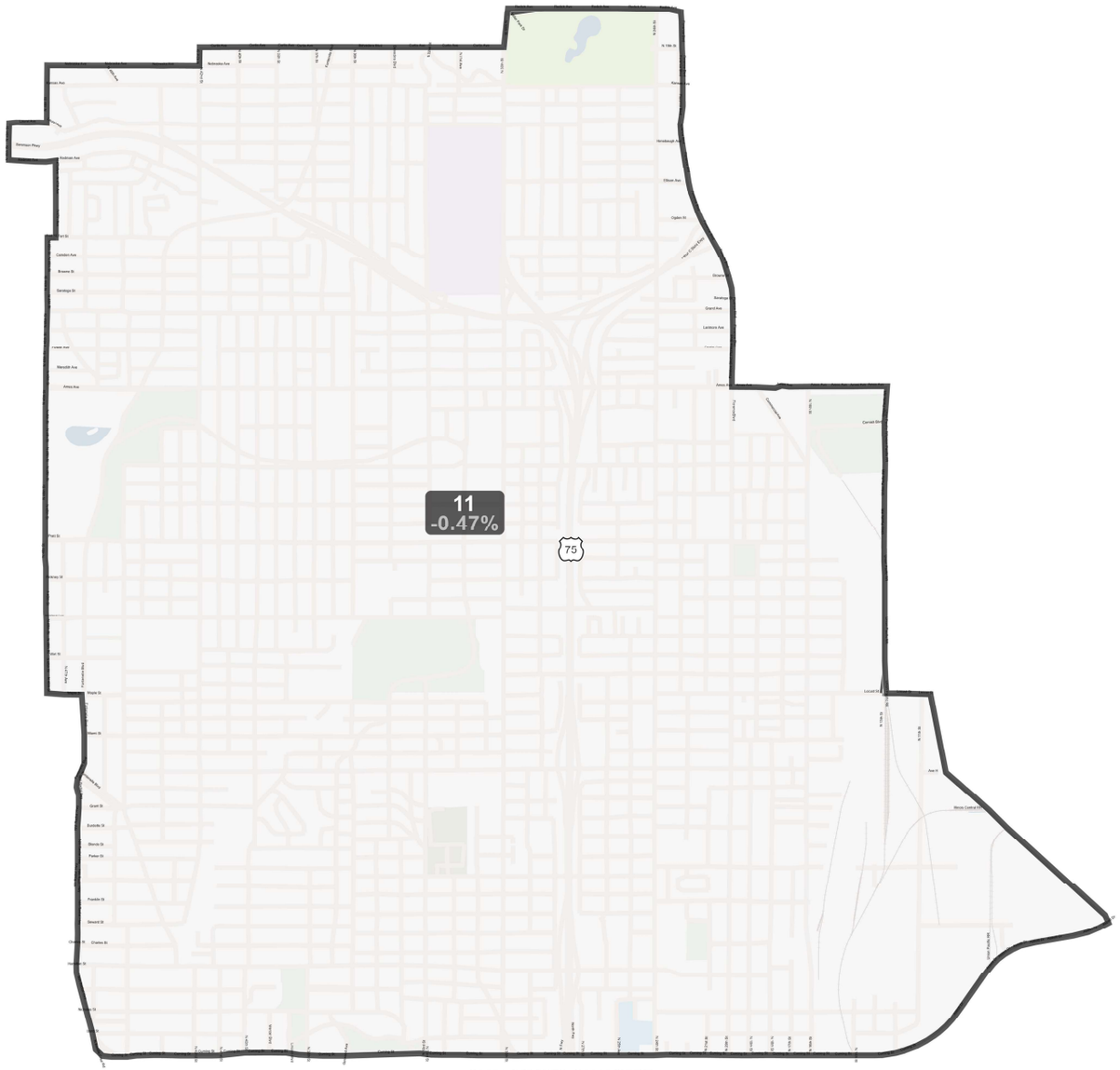


©2021 CALIPER; ©2020 HERE

## District 11 Statistics

| Field | Value |
|---|---|
| District | 11 |
| Population | 39843 |
| Deviation | -188 |
| % Deviation | -0.47% |
| 18+_Pop | 27491 |
| % 18+_Pop | 69% |
| 18+_Wht | 7552 |
| % 18+_Wht | 27.47% |
| H18+_Pop | 3741 |
| % H18+_Pop | 13.61% |
| 18+_Blk | 13799 |
| % 18+_Blk | 50.19% |
| 18+_WhtBlk | 374 |
| % 18+_WhtBlk | 1.36% |
| 18+_Ind | 468 |
| % 18+_Ind | 1.7% |
| 18+_Asn | 1425 |
| % 18+_Asn | 5.18% |
| 18+_Hwn | 25 |
| % 18+_Hwn | 0.09% |
| 18+_Oth | 2236 |

LEG21-13001-11 (Wayne Proposal, 9/9/21)
U.S. Bureau of the Census (Population Data), 2020

LEGISLATIVE RESEARCH OFFICE

Created by - Legislative Research Office GIS
Source - U.S. Census Bureau
Date - September 10, 2021

# Nebraska Legislative District 12

LEG21-13001-12

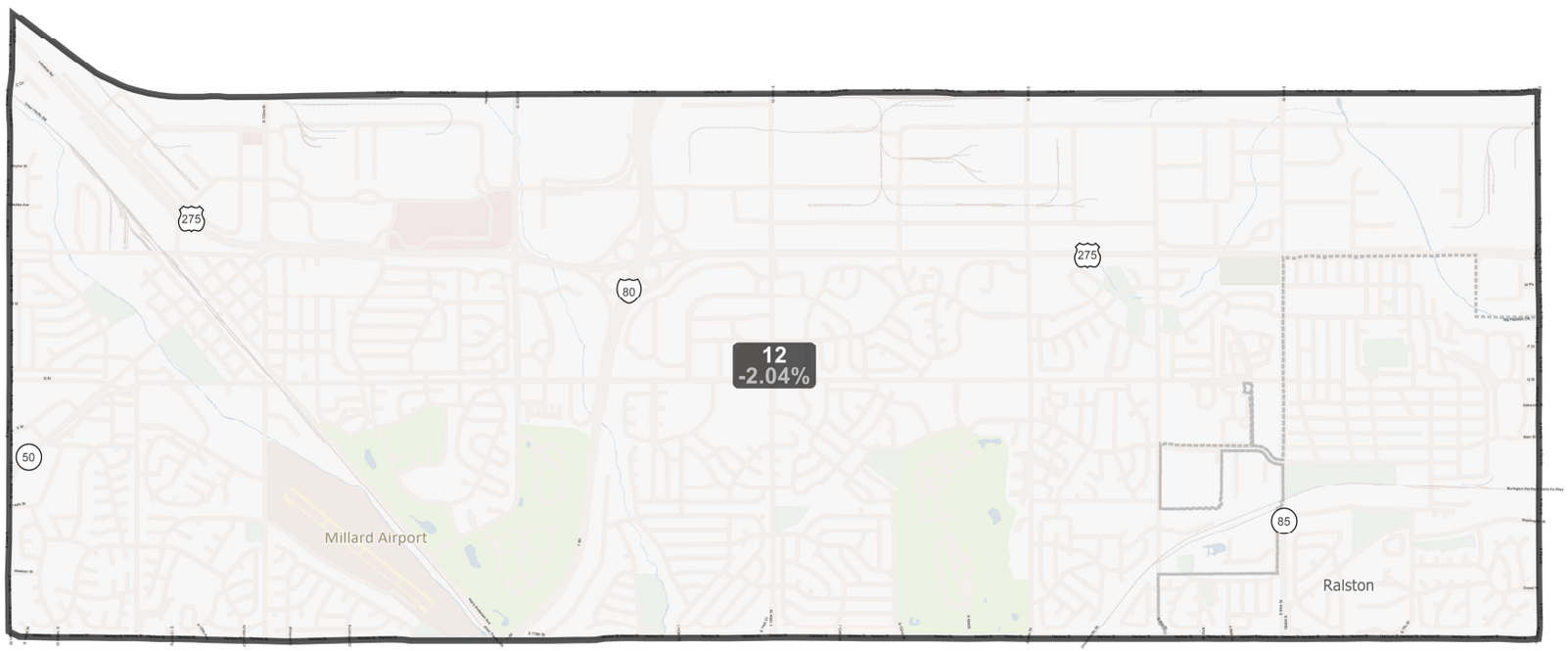


©2021 CALIPER; ©2020 HERE

## District 12 Statistics

| Field | Value |
|---|---|
| District | 12 |
| Population | 39213 |
| Deviation | -818 |
| % Deviation | -2.04% |
| 18+_Pop | 30734 |
| % 18+_Pop | 78.38% |
| 18+_Wht | 24093 |
| % 18+_Wht | 78.39% |
| H18+_Pop | 3584 |
| % H18+_Pop | 11.66% |
| 18+_Blk | 1449 |
| % 18+_Blk | 4.71% |
| 18+_WhtBlk | 178 |
| % 18+_WhtBlk | 0.58% |
| 18+_Ind | 197 |
| % 18+_Ind | 0.64% |
| 18+_Asn | 1099 |
| % 18+_Asn | 3.58% |
| 18+_Hwn | 45 |
| % 18+_Hwn | 0.15% |
| 18+_Oth | 1774 |

LEG21-13001-12 (Wayne Proposal, 9/9/21)
U.S. Bureau of the Census (Population Data), 2020

LEGISLATIVE RESEARCH OFFICE

Created by - Legislative Research Office GIS
Source - U.S. Census Bureau
Date - September 10, 2021

# Nebraska Legislative District 13

LEG21-13001-13

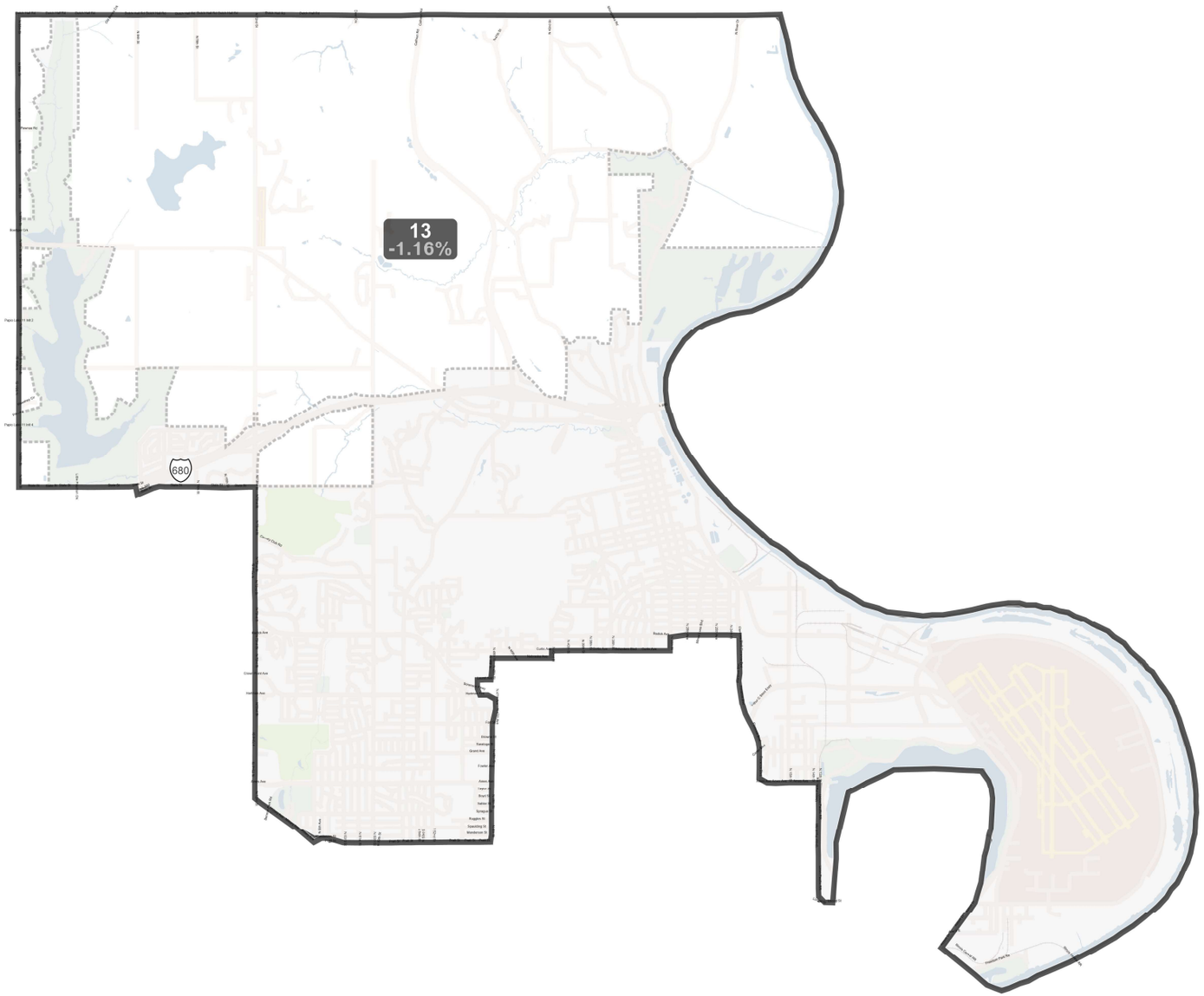


©2021 CALIPER; ©2020 HERE

## District 13 Statistics

| Field | Value |
|---|---|
| District | 13 |
| Population | 39565 |
| Deviation | -466 |
| % Deviation | -1.16% |
| 18+_Pop | 29028 |
| % 18+_Pop | 73.37% |
| 18+_Wht | 15164 |
| % 18+_Wht | 52.24% |
| H18+_Pop | 2149 |
| % H18+_Pop | 7.4% |
| 18+_Blk | 8291 |
| % 18+_Blk | 28.56% |
| 18+_WhtBlk | 287 |
| % 18+_WhtBlk | 0.99% |
| 18+_Ind | 356 |
| % 18+_Ind | 1.23% |
| 18+_Asn | 2431 |
| % 18+_Asn | 8.37% |
| 18+_Hwn | 22 |
| % 18+_Hwn | 0.08% |
| 18+_Oth | 1183 |

LEG21-13001-13 (Wayne Proposal, 9/9/21)
U.S. Bureau of the Census (Population Data), 2020

LEGISLATIVE RESEARCH OFFICE

Created by - Legislative Research Office GIS
Source - U.S. Census Bureau
Date - September 10, 2021

# Nebraska Legislative District 14

LEG21-13001-14

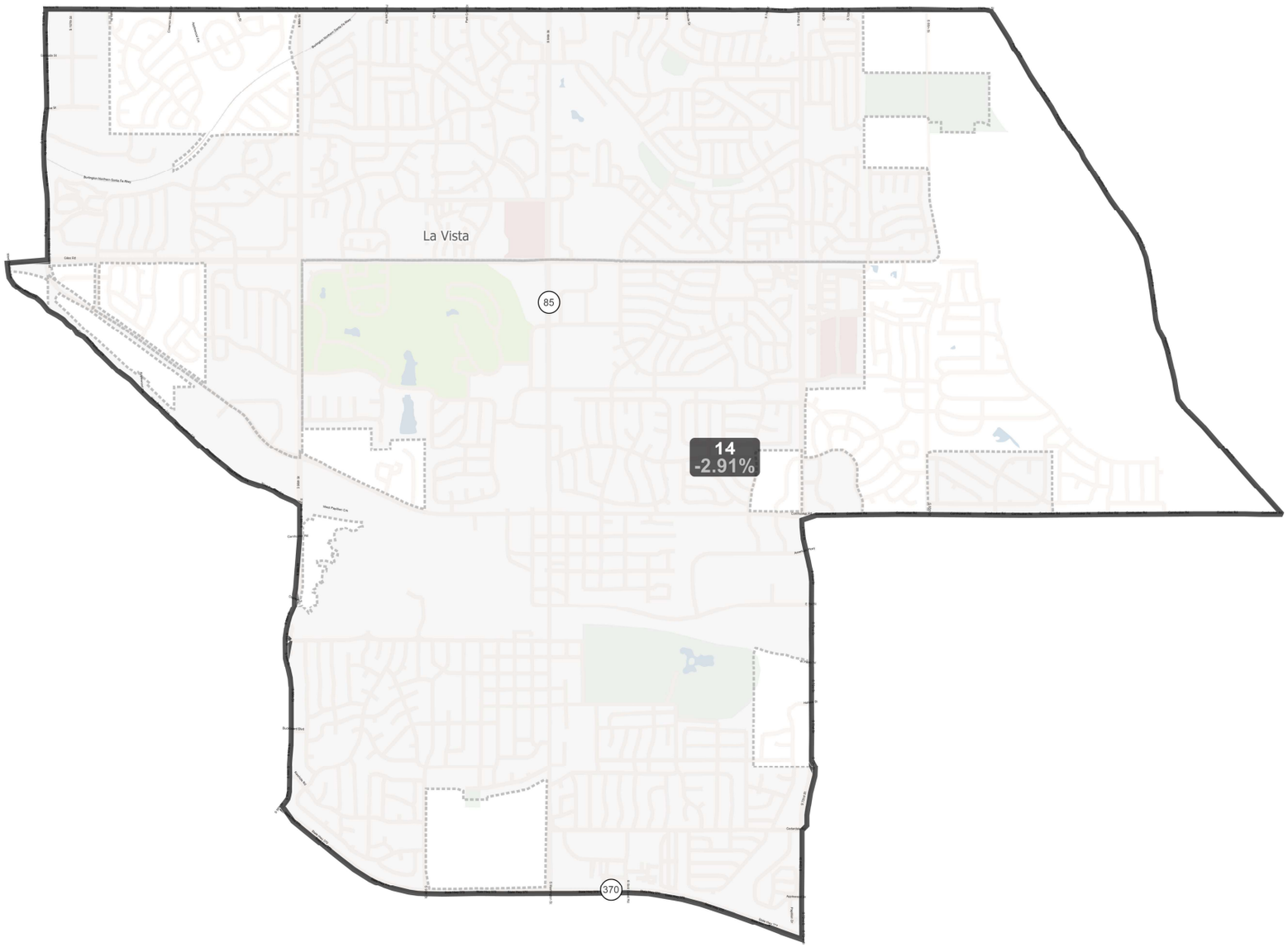


©2021 CALIPER; ©2020 HERE

## District 14 Statistics

| Field | Value |
|---|---|
| District | 14 |
| Population | 38868 |
| Deviation | -1,163 |
| % Deviation | -2.91% |
| 18+_Pop | 29034 |
| % 18+_Pop | 74.7% |
| 18+_Wht | 24401 |
| % 18+_Wht | 84.04% |
| H18+_Pop | 2136 |
| % H18+_Pop | 7.36% |
| 18+_Blk | 1020 |
| % 18+_Blk | 3.51% |
| 18+_WhtBlk | 201 |
| % 18+_WhtBlk | 0.69% |
| 18+_Ind | 115 |
| % 18+_Ind | 0.4% |
| 18+_Asn | 920 |
| % 18+_Asn | 3.17% |
| 18+_Hwn | 20 |
| % 18+_Hwn | 0.07% |
| 18+_Oth | 836 |

LEG21-13001-14 (Wayne Proposal, 9/9/21)
U.S. Bureau of the Census (Population Data), 2020

LEGISLATIVE RESEARCH OFFICE

Created by - Legislative Research Office GIS
Source - U.S. Census Bureau
Date - September 10, 2021

# Nebraska Legislative District 15

LEG21-13001-15

©2021 CALIPER; ©2020 HERE

## District 15 Statistics

| Field | Value |
|---|---|
| District | 15 |
| Population | 40742 |
| Deviation | 711 |
| % Deviation | 1.78% |
| 18+_Pop | 30829 |
| % 18+_Pop | 75.67% |
| 18+_Wht | 26538 |
| % 18+_Wht | 86.08% |
| H18+_Pop | 3689 |
| % H18+_Pop | 11.97% |
| 18+_Blk | 199 |
| % 18+_Blk | 0.65% |
| 18+_WhtBlk | 66 |
| % 18+_WhtBlk | 0.21% |
| 18+_Ind | 254 |
| % 18+_Ind | 0.82% |
| 18+_Asn | 176 |
| % 18+_Asn | 0.57% |
| 18+_Hwn | 15 |
| % 18+_Hwn | 0.05% |
| 18+_Oth | 2022 |

LEG21-13001-15 (Wayne Proposal, 9/9/21)
U.S. Bureau of the Census (Population Data), 2020

LEGISLATIVE RESEARCH OFFICE

Created by - Legislative Research Office GIS
Source - U.S. Census Bureau
Date - September 10, 2021

# Nebraska Legislative District 16

LEG21-13001-16

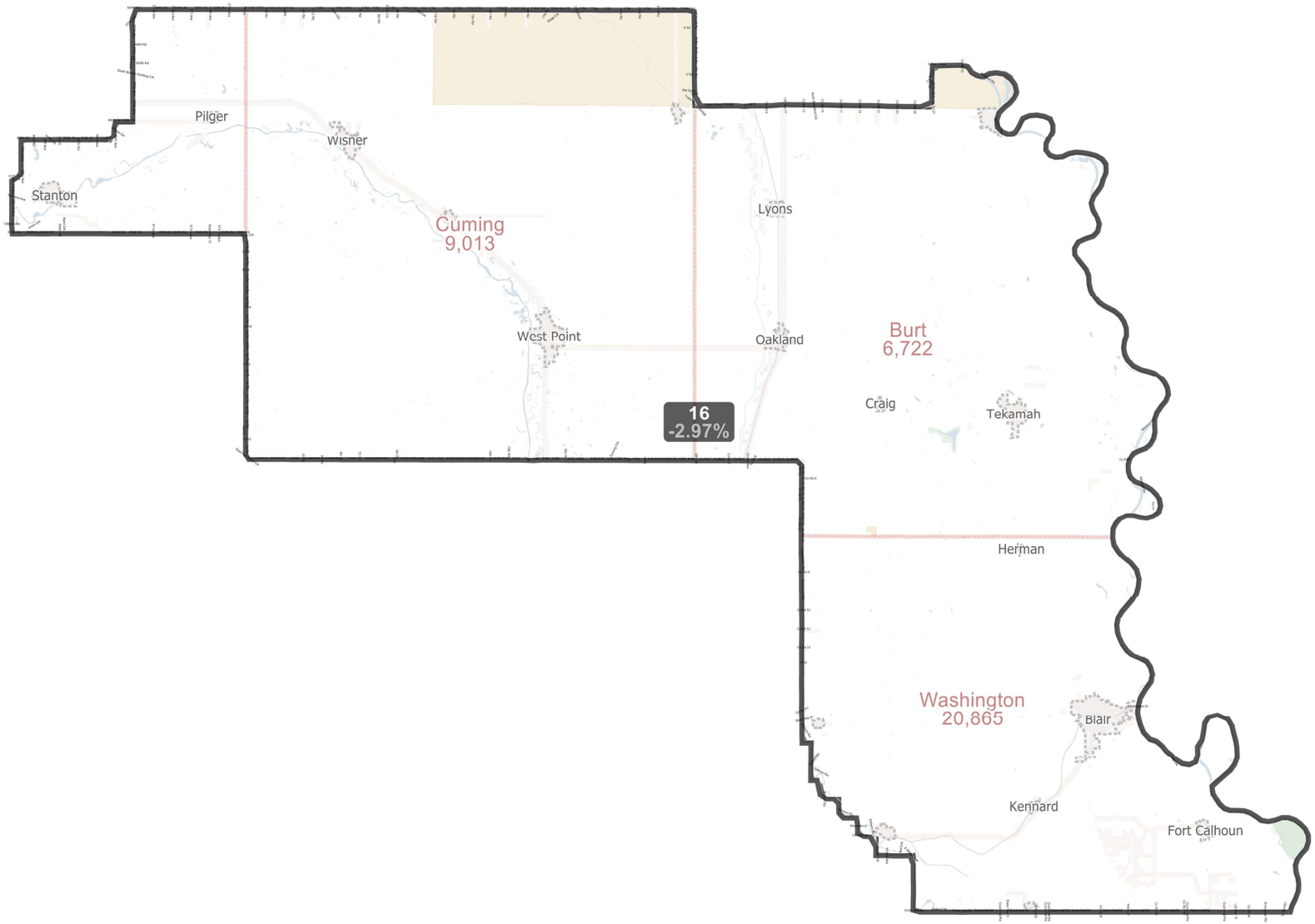


©2021 CALIPER; ©2020 HERE

## District 16 Statistics

| Field | Value |
|---|---|
| District | 16 |
| Population | 38843 |
| Deviation | -1,188 |
| % Deviation | -2.97% |
| 18+_Pop | 29567 |
| % 18+_Pop | 76.12% |
| 18+_Wht | 27602 |
| % 18+_Wht | 93.35% |
| H18+_Pop | 1177 |
| % H18+_Pop | 3.98% |
| 18+_Blk | 88 |
| % 18+_Blk | 0.3% |
| 18+_WhtBlk | 80 |
| % 18+_WhtBlk | 0.27% |
| 18+_Ind | 156 |
| % 18+_Ind | 0.53% |
| 18+_Asn | 112 |
| % 18+_Asn | 0.38% |
| 18+_Hwn | 22 |
| % 18+_Hwn | 0.07% |
| 18+_Oth | 637 |

LEG21-13001-16 (Wayne Proposal, 9/9/21)
U.S. Bureau of the Census (Population Data), 2020

LEGISLATIVE RESEARCH OFFICE

Created by - Legislative Research Office GIS
Source - U.S. Census Bureau
Date - September 10, 2021

# Nebraska Legislative District 17

LEG21-13001-17

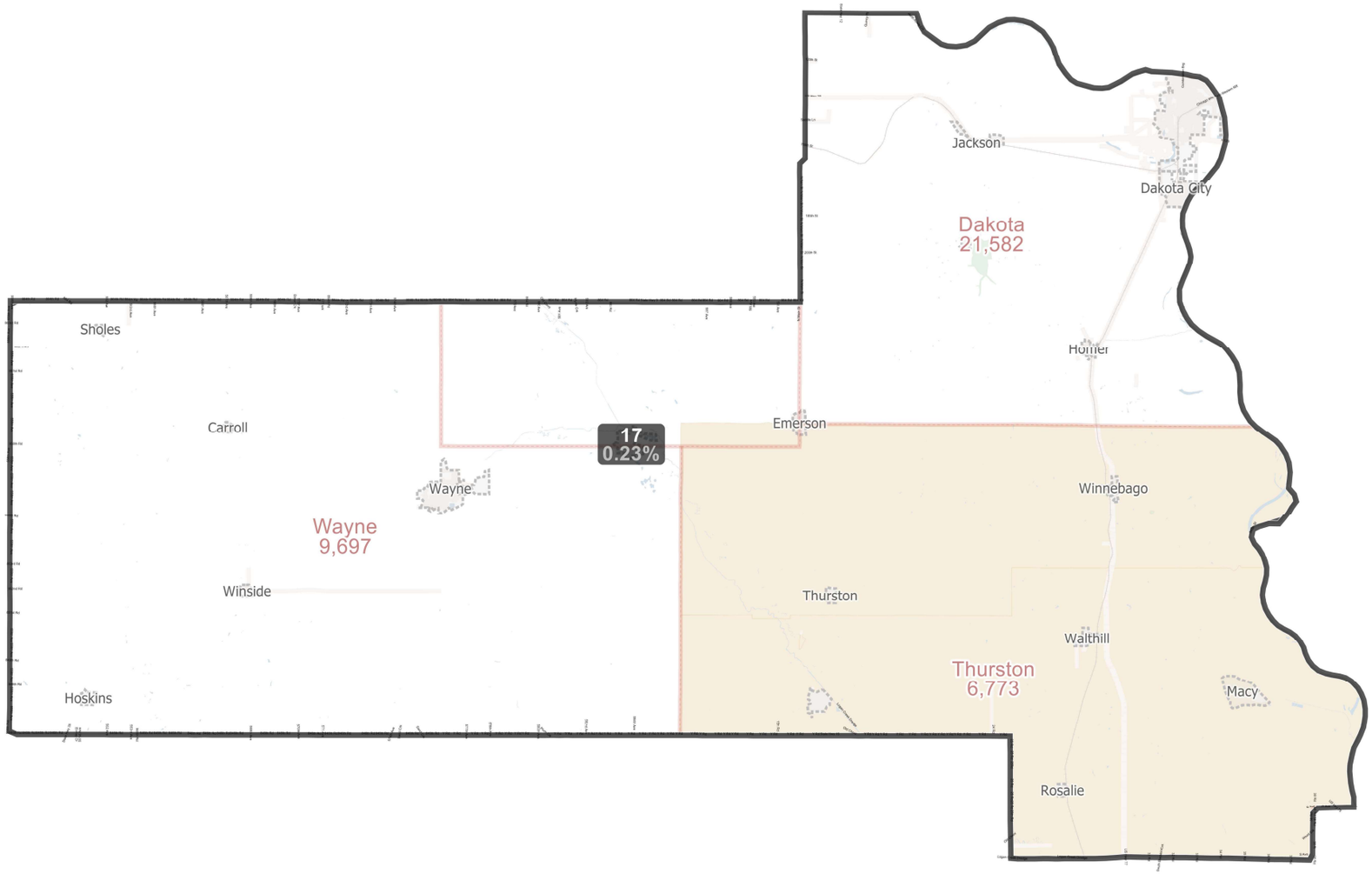


©2021 CALIPER; ©2020 HERE

## District 17 Statistics

| Field | Value |
|---|---|
| District | 17 |
| Population | 40122 |
| Deviation | 91 |
| % Deviation | 0.23% |
| 18+_Pop | 29050 |
| % 18+_Pop | 72.4% |
| 18+_Wht | 18076 |
| % 18+_Wht | 62.22% |
| H18+_Pop | 6671 |
| % H18+_Pop | 22.96% |
| 18+_Blk | 1377 |
| % 18+_Blk | 4.74% |
| 18+_WhtBlk | 92 |
| % 18+_WhtBlk | 0.32% |
| 18+_Ind | 2804 |
| % 18+_Ind | 9.65% |
| 18+_Asn | 585 |
| % 18+_Asn | 2.01% |
| 18+_Hwn | 101 |
| % 18+_Hwn | 0.35% |
| 18+_Oth | 3482 |

LEG21-13001-17 (Wayne Proposal, 9/9/21)
U.S. Bureau of the Census (Population Data), 2020

LEGISLATIVE RESEARCH OFFICE

Created by - Legislative Research Office GIS
Source - U.S. Census Bureau
Date - September 10, 2021

# Nebraska Legislative District 18

LEG21-13001-18

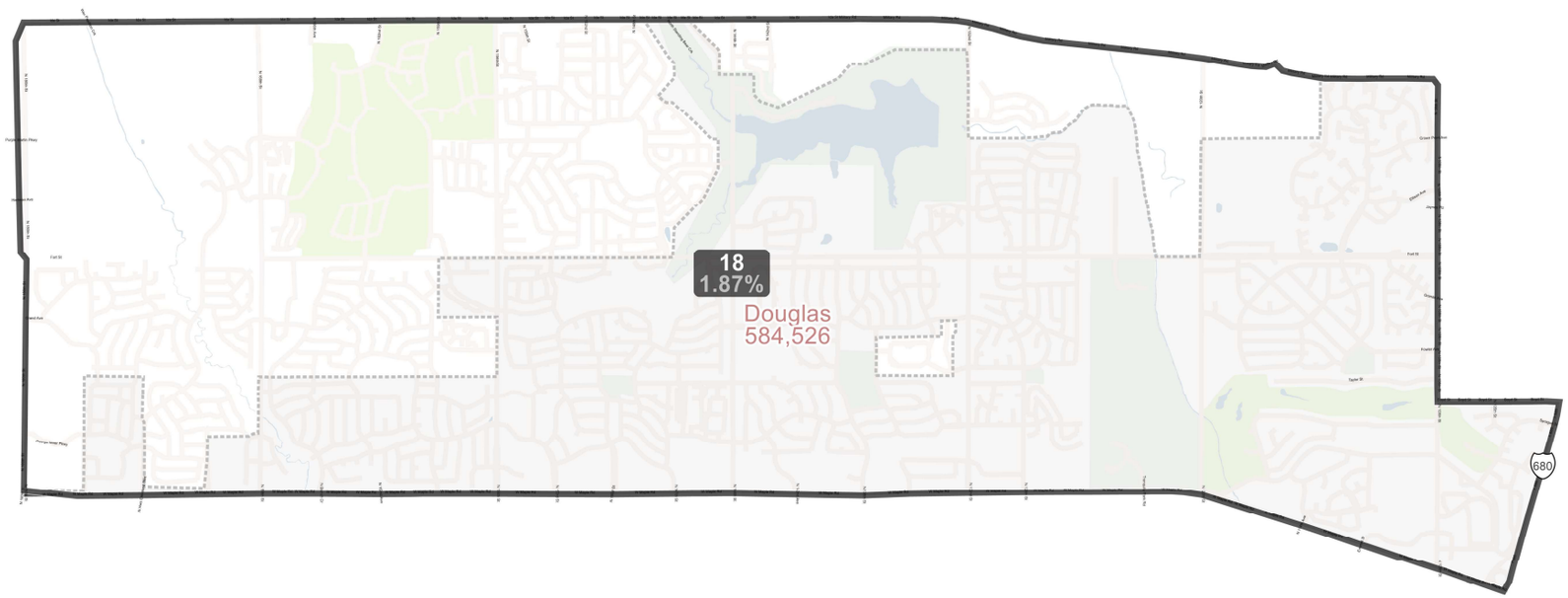


©2021 CALIPER; ©2020 HERE

## District 18 Statistics

| Field | Value |
|---|---|
| District | 18 |
| Population | 40781 |
| Deviation | 750 |
| % Deviation | 1.87% |
| 18+_Pop | 30494 |
| % 18+_Pop | 74.78% |
| 18+_Wht | 24080 |
| % 18+_Wht | 78.97% |
| H18+_Pop | 1719 |
| % H18+_Pop | 5.64% |
| 18+_Blk | 2511 |
| % 18+_Blk | 8.23% |
| 18+_WhtBlk | 235 |
| % 18+_WhtBlk | 0.77% |
| 18+_Ind | 121 |
| % 18+_Ind | 0.4% |
| 18+_Asn | 1465 |
| % 18+_Asn | 4.8% |
| 18+_Hwn | 20 |
| % 18+_Hwn | 0.07% |
| 18+_Oth | 660 |

LEG21-13001-18 (Wayne Proposal, 9/9/21)
U.S. Bureau of the Census (Population Data), 2020

LEGISLATIVE RESEARCH OFFICE

Created by - Legislative Research Office GIS
Source - U.S. Census Bureau
Date - September 10, 2021

# Nebraska Legislative District 19

LEG21-13001-19

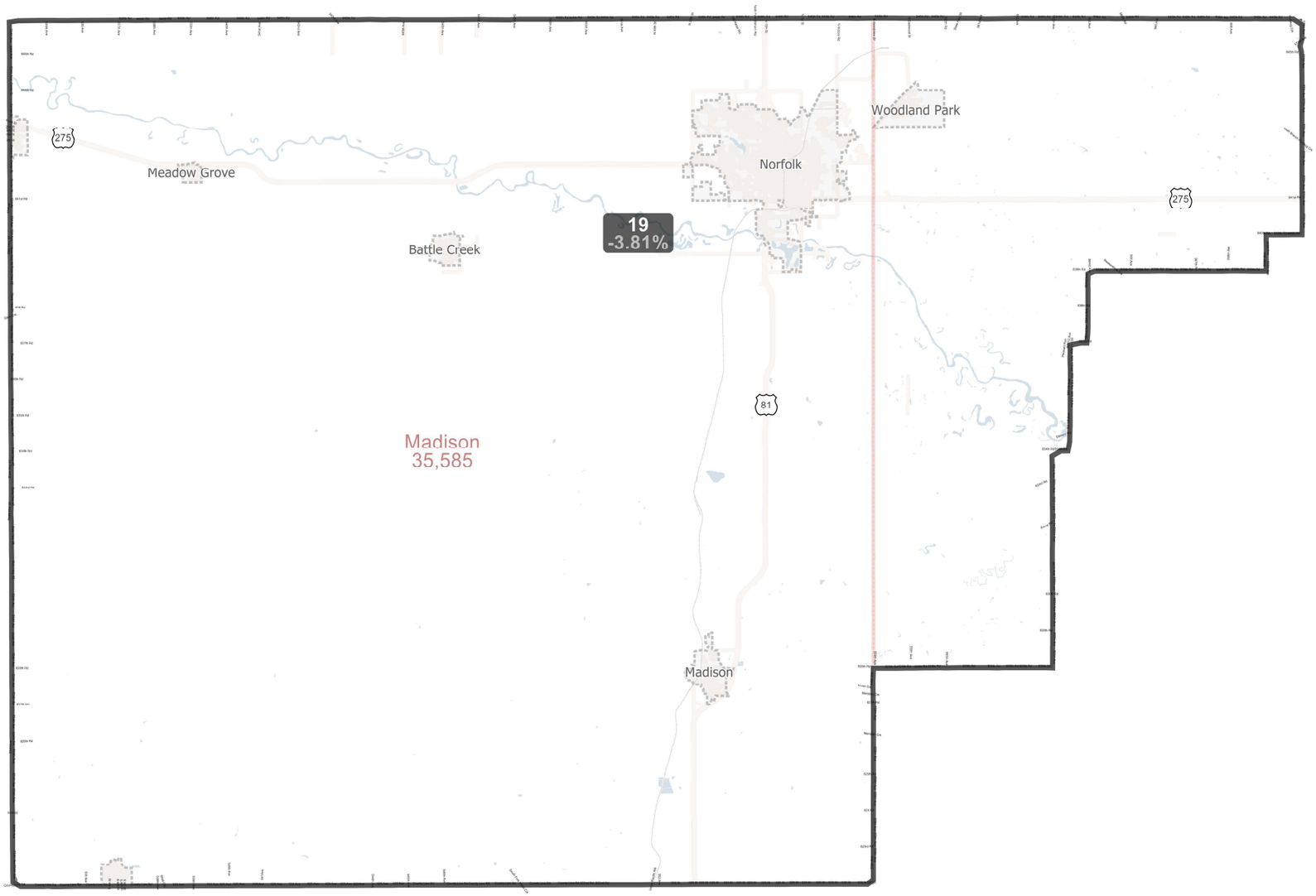


©2021 CALIPER; ©2020 HERE

## District 19 Statistics

| Field | Value |
|---|---|
| District | 19 |
| Population | 38506 |
| Deviation | -1,525 |
| % Deviation | -3.81% |
| 18+_Pop | 28834 |
| % 18+_Pop | 74.88% |
| 18+_Wht | 24340 |
| % 18+_Wht | 84.41% |
| H18+_Pop | 3584 |
| % H18+_Pop | 12.43% |
| 18+_Blk | 312 |
| % 18+_Blk | 1.08% |
| 18+_WhtBlk | 71 |
| % 18+_WhtBlk | 0.25% |
| 18+_Ind | 341 |
| % 18+_Ind | 1.18% |
| 18+_Asn | 324 |
| % 18+_Asn | 1.12% |
| 18+_Hwn | 7 |
| % 18+_Hwn | 0.02% |
| 18+_Oth | 1829 |

LEG21-13001-19 (Wayne Proposal, 9/9/21)
U.S. Bureau of the Census (Population Data), 2020

LEGISLATIVE RESEARCH OFFICE

Created by - Legislative Research Office GIS
Source - U.S. Census Bureau
Date - September 10, 2021

# Nebraska Legislative District 20

LEG21-13001-20

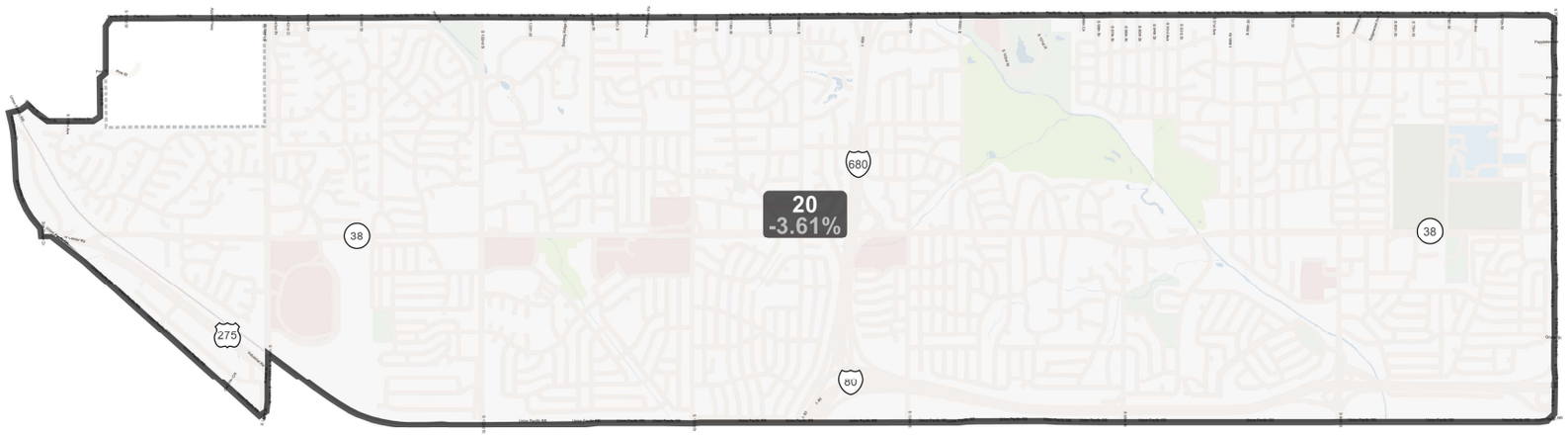


©2021 CALIPER; ©2020 HERE

## District 20 Statistics

| Field | Value |
|---|---|
| District | 20 |
| Population | 38586 |
| Deviation | -1,445 |
| % Deviation | -3.61% |
| 18+_Pop | 29804 |
| % 18+_Pop | 77.24% |
| 18+_Wht | 25662 |
| % 18+_Wht | 86.1% |
| H18+_Pop | 1709 |
| % H18+_Pop | 5.73% |
| 18+_Blk | 975 |
| % 18+_Blk | 3.27% |
| 18+_WhtBlk | 129 |
| % 18+_WhtBlk | 0.43% |
| 18+_Ind | 125 |
| % 18+_Ind | 0.42% |
| 18+_Asn | 834 |
| % 18+_Asn | 2.8% |
| 18+_Hwn | 30 |
| % 18+_Hwn | 0.1% |
| 18+_Oth | 671 |

LEG21-13001-20 (Wayne Proposal, 9/9/21)
U.S. Bureau of the Census (Population Data), 2020

LEGISLATIVE RESEARCH OFFICE

Created by - Legislative Research Office GIS
Source - U.S. Census Bureau
Date - September 10, 2021